

# CPS 10505/1 - Map A

118°9'58"E

118°10'1"E

118°10'5"E

30°56'6"S

30°56'6"S

30°56'10"S

30°56'10"S

30°56'13"S

30°56'13"S








118°9'58"E

118°10'1"E

118°10'5"E

## Legend

-  CPS areas applied to clear
-  Land Tenure (LGATE\_226) - SLIP
-  Local Government Authorities
-  Minor



1:1,000

Projection: GDA2020



GOVERNMENT OF  
WESTERN AUSTRALIA